


 My Stories

 New Story




Published



 Template

 Embed

 Edit

As seen on  realcrozetva.com

Walkable Crozet neighborhoods


There's more to evaluating neighborhoods than Walkscore. Boots on the ground knowledge matters. How walkable is your neighborhood? (and which neighborhood?) To what do you walk? How is the access?

Sidewalks? Trails?

by  Jim Duncan 3 years ago 292 Views ▾


Ama [Amanda Kahle Alger](#)

haden place- super walkable- can walk to all 3 coffee places, library, several playgrounds. only danger is to bus stop via summerford with speeding cars and maybe only place without sidewalk:(

 3 YEARS AGO

Kelly [Kelly Templeman Gobble](#)


Foothill Crossing: awesome access to the trails system! Also lovely sidewalks throughout the neighborhood, which adds safety for bus-riders and dog walkers. Love it!

 3 YEARS AGO

Kelly [Kelly Templeman Gobble](#)

Tem


Several of our neighbors regularly walk to Mudhouse, Downtown Crozet. I haven't tried it myself, though.

 3 YEARS AGO

Ther [Theresa Tess Ortega](#)

Ter


Bargamin Park-easy walk to Library, church, coffee, lunch, bookstore. Also we can walk to old trail restaurants

 3 YEARS AGO

Rebe [Rebecca Deaton](#)

Re

Old Trail - sidewalks throughout, and a wonderful 3 mile trail. Easy access to library and downtown as well as all the shops in the town center. So many fitness walkers and runners everyday, it's great! And I know several people who drive here just to run in the neighborhood.

 3 YEARS AGO

Erica [Erica Thorsen Barber](#)

Th


Old Trail, love running on the sidewalks and walking to gym, hair salon and restaurants. I also like the sidewalk along Jarman's Gap that allows running, walking and biking into downtown Crozet.

 3 YEARS AGO

Kare [Karen LePrell Schlicht](#)

Le


Park road could use sidewalks so we can walk with children to Crozet Park. The actual Westhall neighborhood is easily walked. Love the trails connected.

 3 YEARS AGO

Jane [Jane Hope Maples](#)


Ho

Waylands Grant--very walkable. One bus stop at Gazebo for whole neighborhood. Walk to playgrounds and Old Trail Village, walk to library and "downtown" with ease. A little too far to walk to Brownsville and Henley, but it could be done (sidewalks most of the way except on 250)

 3 YEARS AGO


Kelly [Kelly Altizer](#)

Laurel Hills: Walkable to the coffee shops/library/etc. Unfortunately no sidewalks until you reach the Field School, or exit through the back of the neighborhood on to St. George. Not overly difficult, though I could see how it would be harder for an elderly person, or if you were pushing a stroller.

 3 YEARS AGO


Meg [Meghan See](#)

Liberty Hall: Nice sidewalks in the neighborhood, but it would be nice to have some sort of crosswalk to Teeter across the street.

 3 YEARS AGO

Jenr [Jennifer M Alluisi](#)

Highlands: Very walkable inside of itself, even though most sections don't have sidewalks, because there's not a lot of traffic and cars are used to seeing people walking around. So for dog-walking and just getting a good stroll in, it's great (unless it's night - no streetlights; but I still like that because you can see the stars so much better). HOWEVER, you know that there's no walking from Highlands to pretty much anywhere else.

 3 YEARS AGO

Terri [Terri Miyamoto](#)

From Highlands, there is access to the Crozet trails, although it can be tricky depending on where you live. It took me about 4 months to figure out a way, and a couple months after that to find a better way. You are close to Lickinghole Basin, which makes for fantastic walks, if you don't mind a bit of mud. Using the trail system to walk to The Square is about 3.5 miles. I've done it a couple times, but it's not a casual, after dinner stroll. Walking along 240 would be shorter, but much harder and not much fun. Or safe. A sidewalk from Highlands to Park Ridge Dr. would help a lot, because you could then walk up to Foothills Crossing to enter the trail system and cut some mileage out of getting to Crozet Park.

 3 YEARS AGO



Like



Share